



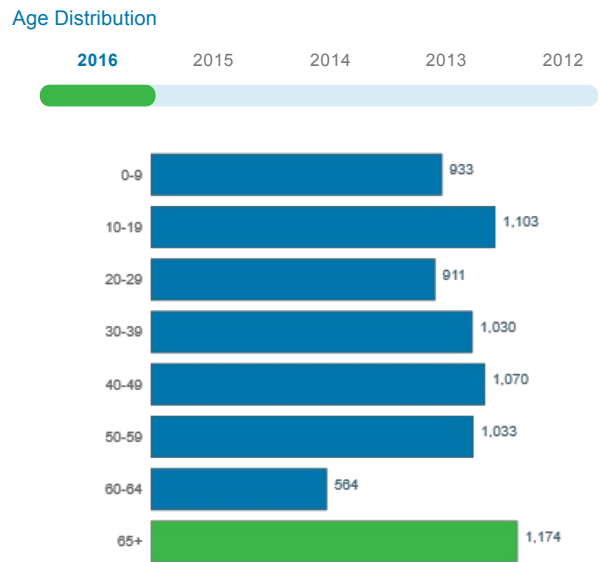
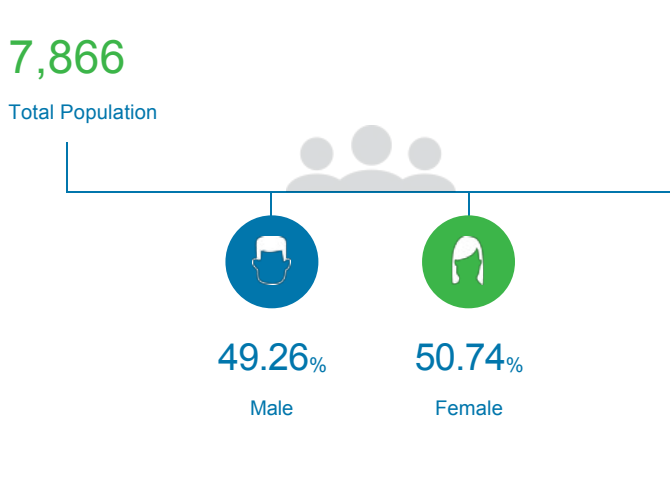
Mukwonago, Wisconsin

Mukwonago, Wisconsin

Community Profile

People

The total population of the City of Mukwonago is 7,866. The median age is 38.78



Median Age
39

Educational Attainment



The majority of the population in Mukwonago has a high school degree, and 40.7% have a college degree.



< Grade 9
0.37%



Grade 9-12
3.86%



High School
35.61%



Some College
19.45%



Assoc Degree
13.02%



Bach Degree
17%



Grad Degree
10.68%



offer Associate's Degree or Certificate



offer Bachelor's Degree or Higher

Labor Force



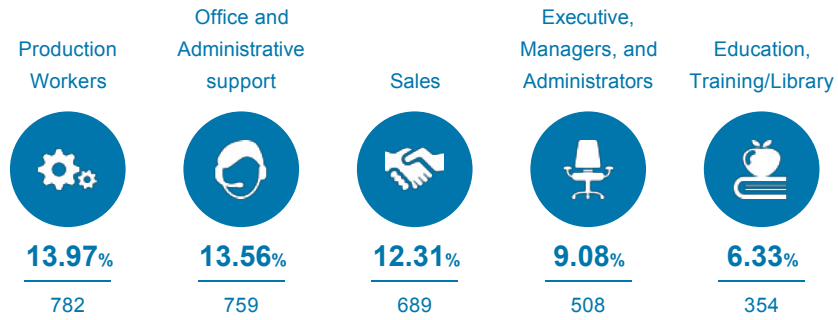
Mukwonago has a labor force of 4,328 people.

4,328

Labor Force

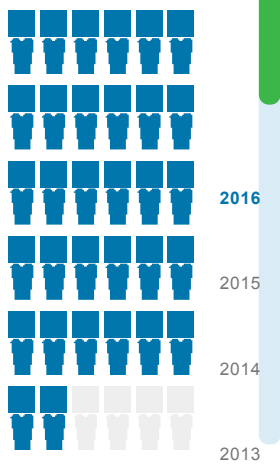
Talent

Where are the top jobs by occupation?



Total Employees

5,153



The work distribution of total employees in Mukwonago is:



Total Establishments

450

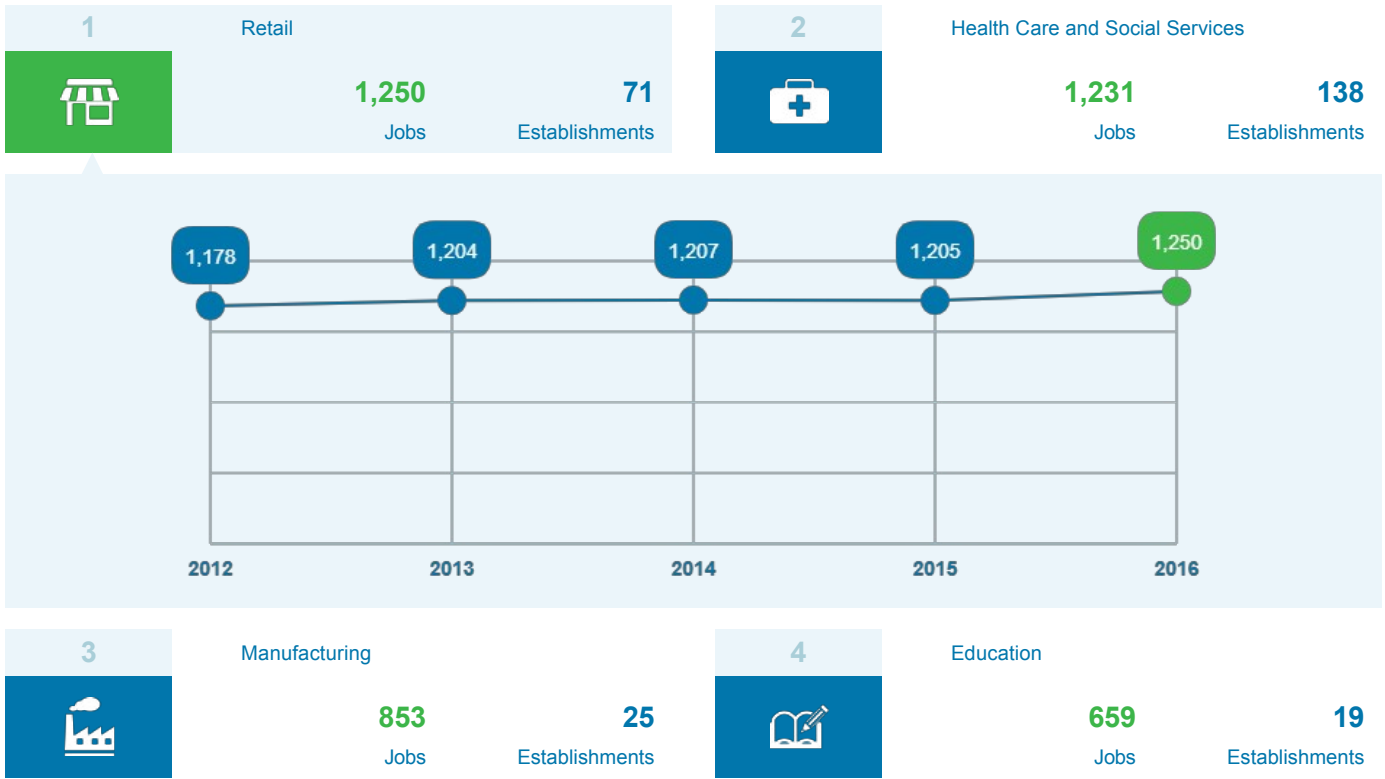


Businesses and Jobs

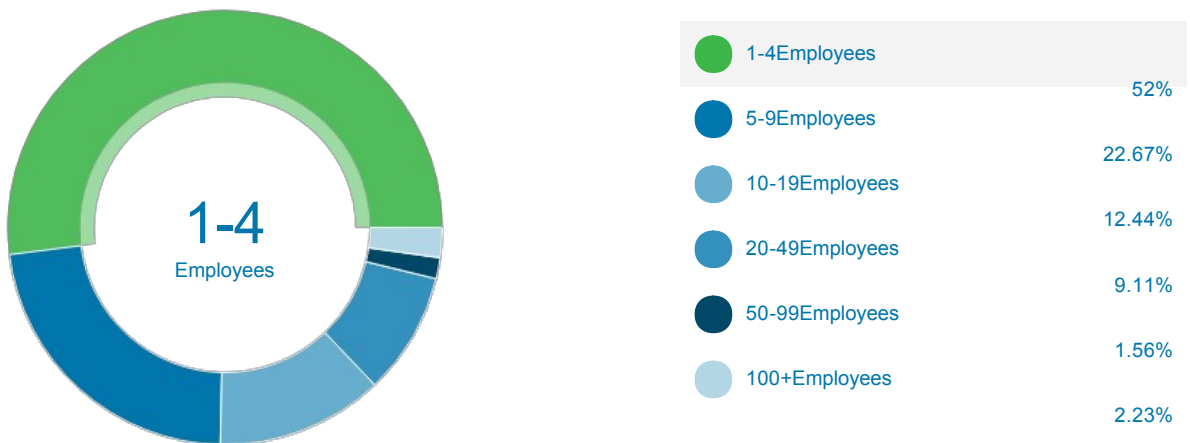


Mukwonago has a total of 450 businesses. In 2016, the leading industries in Mukwonago were Retail, Health Care and Social Services, Manufacturing, and Education.

What are the top industries by jobs?



How many employees do businesses in Mukwonago have?



Income and Spending



Households in Mukwonago earn a median yearly income of \$70,961. 58.49% of the households earn more than the national average each year. Household expenditures average \$61,504 per year. The majority of earnings get spent on Shelter, Transportation, Food and Beverages, Health Care, and Utilities.

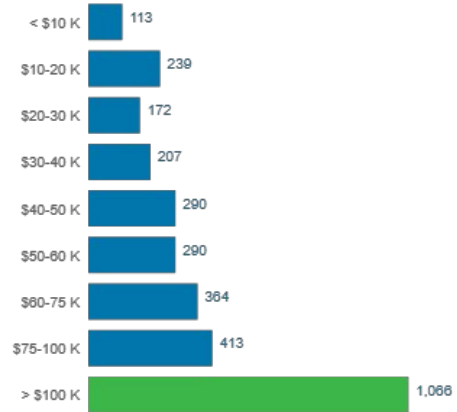


\$70,961

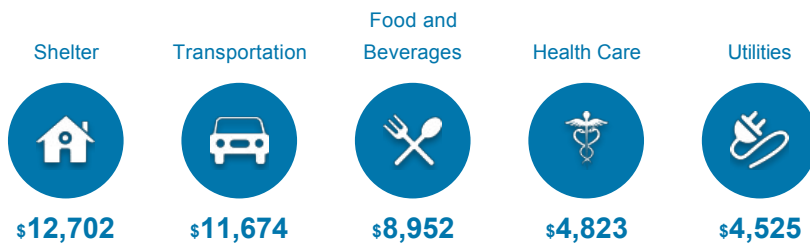
Median Household Income

17% less than the county
20% more than the state
20% more than the nation

Income Distribution



How do people spend most of their money?
 PER HOUSEHOLD



\$61,504

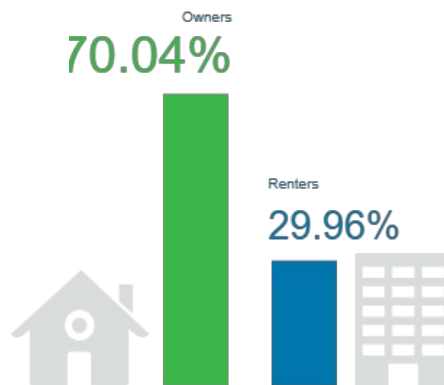
Median Household Expenditure

Housing



There are 134% more households who own their homes than there are renters.

Owners vs. Renters



Transportation



Residents spend an average of 24 minutes commuting to work. Mukwonago is served by 35 airports within 50 miles. Rail can be accessed within the community. Interstates can be accessed within the community.



24^{min}

Commute Travel Time



0 + 35^(+50 miles)

Airports in Community



Interstate

In Community



Freight Rail

In Community

Taxes



Top State Corporate Income Tax

7.9%

Top State Corporate Capital Gains Tax

7.9%

Top State Personal Income Tax

7.65%

Top State Personal Capital Gains Tax

7.7%

State Sales Tax

5%